



**krkOutdoor**  
The nearest adventure.



[www.krk-outdoor.hr](http://www.krk-outdoor.hr)

**Nakladnik**

Turistička zajednica otoka Krka

**Za nakladnika**

Majda Šale, Turistička zajednica otoka Krka

**Autori fotografija**

Fran Karabaić, Luka Tabako, Marko Matešić, Hrvoje Jurić, Level 52, Hiking Croatia, Sanjin Ilić, Infinitas sport, Branko Karabaić, Borut Brozović, Filip Gržinčić, Anton Unković, Vertical Media

**Tekst i foto arhiva**

Turističke zajednice otoka Krka

**Urednik**

Martin Čotar

**Dizajn**

Alen Paliska, Piktogram 42  
[www.piktogram42.hr](http://www.piktogram42.hr)

**Tisak**

Printera grupa d.o.o.

Krk, 03/2026.

**Publisher**

Island of Krk Tourist Board

**For the publisher**

Majda Šale, Island of Krk Tourist Board

**Photo credits**

Fran Karabaić, Luka Tabako, Marko Matešić, Hrvoje Jurić, Level 52, Hiking Croatia, Sanjin Ilić, Infinitas sport, Branko Karabaić, Borut Brozović, Filip Gržinčić, Anton Unković, Vertical Media

**Text and photo archive**

Tourist boards of island of Krk

**Editor**

Martin Čotar

**Design**

Alen Paliska, Piktogram 42  
[www.piktogram42.hr](http://www.piktogram42.hr)

**Print**

Printera grupa d.o.o.

Krk, 03/2026



**Turistička zajednica otoka Krka**  
**Island of Krk Tourist Board**

Trg sv. Kirina 1, HR 51500 Krk  
+385 (0) 51 221 359  
[visitisland@krk.hr](mailto:visitisland@krk.hr) | [www.krk.hr](http://www.krk.hr)



# Otok Island Krk

Otok Krk, smješten u Kvarnerskom zaljevu, idealna je destinacija za sve ljubitelje prirode, kretanja i autentičnih doživljaja. Povezan s kopnom Krčkim mostom i lako dostupan kopnom, morem i zrakom, Krk spaja netaknutu prirodu, slikovite krajolike i bogatu baštinu u jedinstvenu outdoor priču kroz svojih sedam destinacija.

Razvedena obala, šljunčane i pješčane plaže, stjenovite uvale, visoravni, maslinici, šume i krški reljefi stvaraju savršenu kulisu za brojne aktivnosti na otvorenom. Više od 500 km označenih pješačkih i biciklističkih staza povezuje stare suhozide, vidikovce, arheološka nalazišta i mala autentična mjesta. Planinarenje, trekking, trail trčanje, brdski biciklizam, ronjenje, kajakarenje, penjanje, jedrenje – sve je to dio outdoor ponude otoka koji privlači rekreativce i sportaše iz cijelog svijeta.

Krk ima blagu mediteransku klimu koja omogućuje aktivnosti na otvorenom tijekom cijele godine. Prosječna godišnja temperatura iznosi oko 15 °C. Ljetni mjeseci su topli s temperaturama između 25 °C i 30 °C. Zime su blage, a temperature rijetko padaju ispod 5 °C. Oborine su umjerene – godišnje u prosjeku između 1000 i 1200 mm – s više kiše u jesenskim mjesecima.

Outdoor iskustvo na Krku obogaćeno je brojnim tematskim rutama odnosno vinskim, maslinarskim, kulturnim i poučnim stazama koje vode do lokalnih atrakcija, sakralnih lokaliteta, vrhova s pogledom na more ili tišine kamenih visoravni. Otok nudi i adrenalinske sadržaje: zipline u Baški, ronjenje do podvodnih atrakcija, sportsko penjanje te brojne morske aktivnosti.

Smještajna ponuda prati outdoor duh: kampovi u prirodi, eko-kuće, apartmani i hoteli koji nude sadržaje za bicikliste i planinare. Mnogi objekti pružaju mogućnost pohrane opreme, najma bicikala i vodenih tura.

Bilo da tražite izazov na stazi, mir u prirodi, aktivan odmor s pogledom ili jednostavno slobodu kretanja – otok Krk je otvoren i dostupan cijele godine.

Located in the Kvarner Bay, the Island of Krk is an ideal destination for lovers of nature, activities and authentic experiences. Connected to the mainland by the Krk Bridge and easily accessible by road, sea and air, Krk brings together unspoilt nature, picturesque landscapes and a rich cultural heritage into a unique outdoor story shaped by the island's seven destinations.


Its indented coastline, pebble and sandy beaches, rocky coves, plateaus, olive groves, forests and karst landscapes create the perfect setting for a wide range of outdoor activities. More than 500 km of marked hiking and cycling trails link ancient dry-stone walls, panoramic viewpoints, archaeological sites and small, authentic villages. Hiking, trekking, trail running, mountain biking, diving, kayaking, climbing and sailing are all part of the island's outdoor offer, attracting recreational enthusiasts and athletes from all over the world.


Krk enjoys a mild Mediterranean climate that allows outdoor activities throughout the year. The average annual temperature is around 15 °C. Summer months are warm, with temperatures ranging between 25 °C and 30 °C. Winters are mild, with temperatures rarely dropping below 5 °C. Rainfall is moderate, averaging between 1,000 and 1,200 mm annually, with more precipitation during the autumn months.

The outdoor experience on Krk is enriched by numerous themed routes, including wine, olive oil, cultural and educational trails leading to local attractions, sacred sites, sea-view summits and serene stone plateaus. The island also offers plenty of adrenaline-filled experiences, such as the zipline in Baška, dives to underwater attractions, sports climbing and a variety of water sports.

Accommodation options follow the island's outdoor spirit: campsites in nature, eco-houses, apartments and hotels tailored to cyclists and hikers. Many facilities provide equipment storage, bike rentals and guided tours.

Whether you are seeking a challenging trail, peace in nature, an active holiday with breathtaking views, or simply the freedom to explore – the Island of Krk is open and accessible all year round.






## Kako doći?

Doslovno svi putevi vode na otok Krk. S kopna se stiže preko Krčkog mosta, s mora brodovima u brojne luke i lučice te trajektima do pristaništa Valbiska i Merag, a iz zraka preko Zračne luke Rijeka, smještene u blizini Omišlja. Krk je jedan od rijetkih otoka koji je gostima dostupan – brzo, jednostavno i iz svih smjerova.

 **Avionom**  
Zračna luka Rijeka  
[www.rijeka-airport.hr](http://www.rijeka-airport.hr)

 **Automobilom**


Zagreb - Krk	180 km	2:30 h
Beč - Krk	530 km	5:30 h
Milano - Krk	540 km	6:00 h
München - Krk	560 km	6:30 h

 **Trajektom**  
[www.jadrolinija.hr](http://www.jadrolinija.hr)

## How to get there?

Literally all roads lead to the island of Krk. From the mainland, it can be reached via the Krk bridge, from the sea by boat to numerous ports and harbours, by ferry to the ports of Valbiska and Merag, and from the air via Rijeka airport, located near Omišalj. Krk is one of the few islands that is accessible to its guests – quickly, easily and from all directions.



 **By plane**  
Rijeka Airport  
[www.rijeka-airport.hr](http://www.rijeka-airport.hr)

 **By car**

Zagreb - Krk	180 km	2:30 h
Vienna - Krk	530 km	5:30 h
Milano - Krk	540 km	6:00 h
Munich - Krk	560 km	6:30 h

 **By ferry**  
[www.jadrolinija.hr](http://www.jadrolinija.hr)

## Klima na otoku: Mediteranska

-  Temperatura zraka 4 °C - 30 °C  
Najniža u siječnju | Najviša u kolovozu
-  Temperatura mora 10 °C - 27 °C  
Najniža u ožujku | Najviša u kolovozu

## Island's climate: Mediterranean

-  Air temperature 4 °C - 30 °C  
Lowest in January | Highest in August
-  Sea temperature 10 °C - 27 °C  
Lowest in March | Highest in August



## Biciklizam i pješčenje

Krk je poznat kao jedna od najboljih outdoor destinacija na Jadranu. Rezultat je to sustavnog razvoja outdoor ponude kroz dugi niz godina. Otok već sam po sebi, svojim razvedenim i raznolikim terenom, brojnim puteljcima, makadamima, šumskim stazama i obalnim šetnicama daje pregršt mogućnosti za vožnju biciklom ili za pješačko-trkačke aktivnosti, a pored službenih staza postoji i velik broj neutabanih putova za one radoznalog duha.

Naši glavni proizvodi – Kvarner bike i Kvarner hike – koji nose većinu outdoor ponude u županiji, direktno su vezani za projekt Kvarner outdoor na području cijele Primorsko-goranske županije. Staze imaju prepoznatljive odlike: pretežito su kružne, usklađene kategorizacije koja pravilno valorizira zahtjevnost podloge, težinu uspona, ali i atraktivnost staze.

Za označavanje staza koriste se standardizirana signalizacija i informativne table. Pješačke staze imaju prepoznatljivu plavo-bijelu markaciju, dok je markacija planinarskih staza crveno-bijela. Navedeni standardi primjenjuju se na razini cijele Primorsko-goranske županije te ćete ih naći i u ostalim destinacijama naše raznolike regije.

Biciklistička signalizacija slijedi niže navedeni sustav boja koji se odnosi na vrstu bicikla i biciklista:

- Plava – cestovni biciklizam
- Crvena – brdski biciklizam (MTB)
- Žuta – trekking i gravel biciklizam
- Zelena – obiteljske staze



## Cycling and hiking


The island of Krk is widely recognised as one of the leading outdoor destinations in the Adriatic. This reputation comes from many years of effort to develop a high-quality outdoor offer. With its naturally indented and diverse terrain, countless paths, gravel roads, forest trails and coastal promenades, the island itself provides outstanding conditions for cycling, hiking and trail running. In addition to officially marked routes, there is always plenty of scope for personal adventures and exploration.

Our main outdoor products—Kvarner Bike and Kvarner Hike—form the backbone of the region's outdoor offer and are directly linked to the Kvarner Outdoor project across the entire Primorje-Gorski Kotar County. These trails have distinctive features: they are predominantly circular, with a standardized categorization that accurately reflects surface difficulty, climbing effort and overall appeal.

The trails are marked with standardised signage and information boards. Hiking routes are additionally identified by distinctive blue-and-white waymarks, while it is important to note that official mountaineering trails use red-and-white markings. These standards apply throughout the whole county and can be found in other destinations across the region.

Cycling signage follows a colour-coded system based on the type of bicycle and cyclist:

- Blue – road cycling
- Red – mountain biking (MTB)
- Yellow – trekking and gravel cycling
- Green – family-friendly routes



**Krk hike**  
pješačka karta  
hiking map



**Krk bike**  
biciklistička karta  
bike map

Zahtjevnost Difficulty	Cesta Road	MTB MTB	Trekking Trekking	Pješčenje Hiking
Lagana Easy	1	2	4	27
Srednja Medium	4	11	3	16
Zahtjevnost Difficult	-	6	-	4



Za razliku od biciklističke signalizacije, za signalizaciju pješačkih staza koriste se table prepoznatljivog vizuala u plavoj boji (koja odgovara istoj plavoj boji službenih markacija) te raspon brojeva 101-199.

Pored ovih vrsta staza, također postoje i službene planinarske staze koje koriste karakterističnu crvenu signalizaciju te crveno-bijelu markaciju. Također, na otoku postoje i plave ili plavo-žute table i markacije za projekt Camino Krk.

Osim službenih staza, na otoku se nalazi i desetak neslužbenih staza, a na raspolaganju su vam i puteljci, šumske staze i lokalne cestice koje možete istraživati u potrazi za skrivenim dijelovima našeg otoka.

Sve podatke o stazama možete naći na službenoj stranici [www.krk-outdoor.com](http://www.krk-outdoor.com) koja uključuje svih osamdesetak staza te GPX zapise za preuzimanje, online karte, tehničke podatke i opise staza, službene materijale (PDF za preuzimanje) te svih sedam dnevnih tura u sklopu Camina Krk.

Za lakši pregled staza dostupne su i karte biciklističkih i pješačkih staza koje možete preuzeti u bilo kojoj turističkoj zajednici na otoku.

Želimo vam pravu avanturu na otoku Krku!



Unlike cycling trails, hiking trails use information boards in a recognisable blue design (matching the official waymark colour) and are numbered within the range 101-199.

In addition to these trails, the island also features official mountaineering trails marked with characteristic red signage and red-and-white waymarks. There are also blue or blue-and-yellow signs and waymarks dedicated to the Camino Krk project.

Beyond the officially marked trails, the island has around ten informal routes, as well as numerous paths, forest tracks and local roads that invite you to explore the lesser-known corners of the island.

Comprehensive information on the island's trails is available on the official website [www.krk-outdoor.com](http://www.krk-outdoor.com), which includes details on around eighty routes, GPX files for download, online maps, technical data, trail descriptions, official downloadable materials (PDFs) and all seven daily stages of Camino Krk.

To make navigation easier, dedicated cycling and hiking maps are also available at all tourist information offices across the island.

We wish you a true adventure on the island of Krk!







# Omišalj



Omišalj je jedno od najstarijih mjesta na otoku Krku, smješten na visokoj stijeni iznad Omišaljskog zaljeva, s koje se pruža impresivan pogled na more i Kvarner. Njegova bogata povijest vidljiva je na svakom koraku – od rimskog naselja Fulfinum Mirine i ranokršćanske bazilike, jednih od najznačajnijih arheoloških lokaliteta na Jadranu, do srednjovjekovne jezgre s uskim kamenim ulicama, gradskim ložama i sakralnim građevinama koje svjedoče o dugoj i slojevitoj kulturnoj tradiciji.

Stari grad odiše autentičnim mediteranskim ugodajem i mirnim ozračjem, dok okolica nudi uređene šetnice, prirodne plaže i skrovite uvale, idealne za opuštanje i boravak u prirodi. Omišalj je prepoznat i po očuvanoj prirodnoj baštini te povoljnim uvjetima za pješaćenje i biciklizam, što ga čini privlačnim ljubiteljima aktivnog odmora.

U sastavu općine nalaze se i Njivice, nekadašnje malo ribarsko i lučko naselje, danas moderno turističko mjesto poznato po dugim šljunčanim plažama, čistom moru i ugodnoj obiteljskoj atmosferi. Njivice nude bogatu turističku ponudu, brojne ugostiteljske objekte, uređene šetnice uz more te mogućnosti za razne sportove na vodi, što ih čini idealnim izborom za opušten i sadržajan odmor.

Tijekom cijele godine, a osobito u ljetnim mjesecima, Omišalj i Njivice žive kroz razne kulturne manifestacije, koncerte i tradicijske događaje koji povezuju baštinu i suvremeni život. Spoj povijesti, prirodnih ljepota i gostoljubivosti lokalnog stanovništva čini ovo područje atraktivnom destinacijom za posjetitelje koji traže mir, autentičnost i doživljaj pravog otoka Krka.

Omišalj is one of the oldest settlements on the island of Krk, perched on a high cliff above Omišalj Bay with impressive views of the sea and the Kvarner region. Its rich history is visible at every turn – from the Roman settlement of Fulfinum Mirine and its early Christian basilica (among the most important archaeological sites in the Adriatic), to the medieval old town with its narrow stone-paved streets, town loggias and religious buildings that bear witness to a long and layered cultural heritage.

You can feel an authentic Mediterranean atmosphere and a sense of tranquillity in the old town, while the surrounding area offers nice promenades, natural beaches and secluded coves, ideal for relaxation in nature. Omišalj is also recognised for its well-preserved natural heritage and favourable conditions for hiking and cycling, making it an attractive destination for lovers of active holidays.

The municipality also includes Njivice, once a small fishing and port settlement, today a modern tourist resort known for its long pebble beaches, clear waters and family-friendly atmosphere. With a rich tourist infrastructure, numerous restaurants and cafés, seaside promenades and a wide range of water sports, Njivice is an ideal choice for a relaxed yet eventful holiday.

Throughout the year and especially during the summer months, Omišalj and Njivice come alive with cultural events, concerts, and traditional festivities that bring together heritage and contemporary life. The combination of history, natural beauty, and warm local hospitality makes this area appealing for visitors seeking peace, authenticity and the true spirit of the Island of Krk.




**Turistička zajednica Općine Omišalj**  
**Tourist board of Municipality of Omišalj**

Ribarska obala 10, HR 51512 Njivice  
+385 (0) 51 261 083  
info@visit-omisalj-njivice.hr | www.visit-omisalj-njivice.hr

**OMIŠALJ**  
**NJIVICE**  
Otok Krk · Hrvatska



1



2



3



4

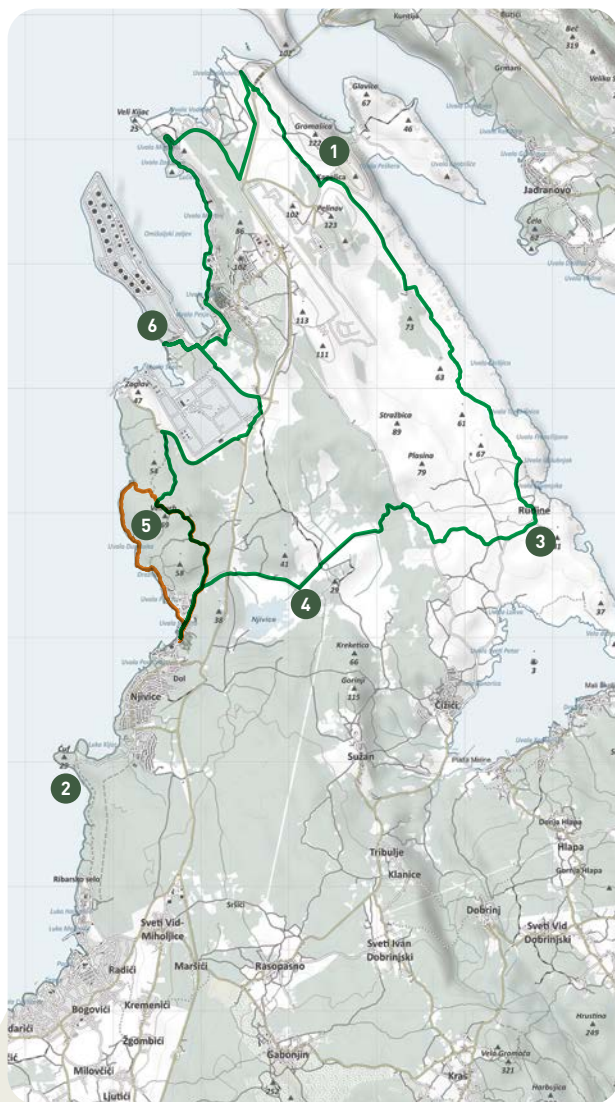


5



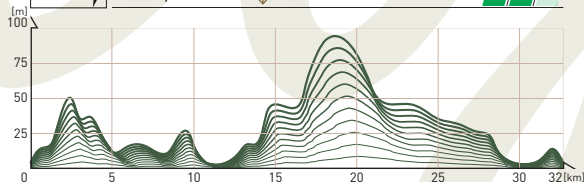
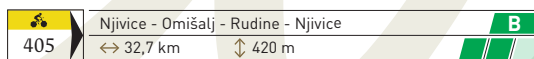
6

## Top staze Top trails



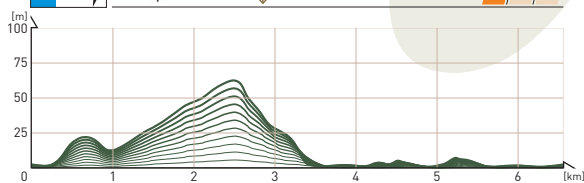
### Staza pet čuda

#### Five wonders trail

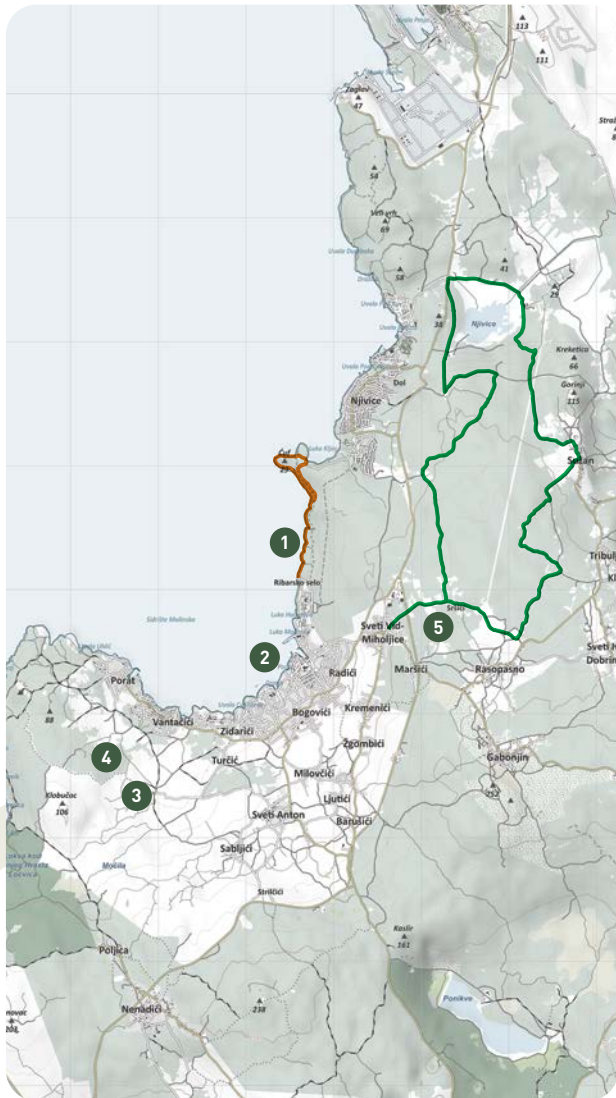


### Staza Cerova - Veli vrh

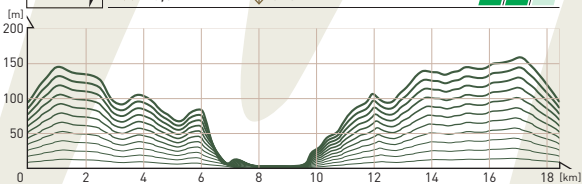
#### Cerova - Veli vrh trail



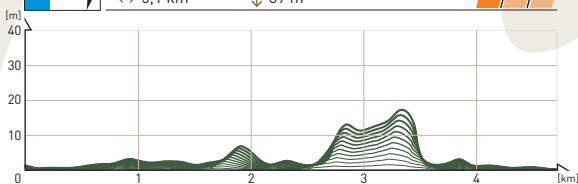
# Top staze Top trails



## Mihojski puti Mihojski path



## Rajska cesta The paradise road



# Malinska



Malinska je jedna od najpoznatijih turističkih destinacija na otoku Krku, smještena u prostranom i zaštićenom zaljevu na zapadnoj obali otoka. Razvila se iz nekadašnjeg ribarskog mjesta u atraktivno središte odmora, poznato po ugodnoj klimi, čistom moru i urednim plažama.

Duga šetnica uz more povezuje Malinsku s obližnjim mjestima i uvalama, pružajući idealne uvjete za šetnju, rekreaciju i uživanje u prirodi. Mjesto je okruženo zelenilom i borovim šumama, što dodatno doprinosi osjećaju opuštenosti.

Malinska nudi bogatu turističku infrastrukturu, raznovrsne smještajne kapacitete te kvalitetnu gastronomsku ponudu temeljenu na lokalnim namirnicama i tradiciji kvarnerskog kraja. Tijekom cijele godine, a osobito u ljetnim mjesecima, održavaju se brojne kulturne, zabavne i sportske manifestacije koje obogaćuju boravak posjetitelja.

Zahvaljujući dobroj prometnoj povezanosti, prirodnim ljepotama i raznovrsnoj ponudi, Malinska ostaje omiljena destinacija za sve koji žele doživjeti autentičan krčki doživljaj.

Malinska is one of the best-known tourist destinations on the island of Krk, set in a spacious and well-sheltered bay on the island's western coast. Once a small fishing village, it has developed into an attractive holiday centre, renowned for its pleasant climate, crystal-clear sea and nice beaches.

A long seaside promenade links Malinska with nearby villages and coves and is ideal for walking, recreation and enjoying nature. The area is surrounded by greenery and pine trees, creating an atmosphere of pure relaxation.

Malinska offers a well-developed tourist infrastructure, diverse accommodation options and a refined gourmet scene inspired by local ingredients and Kvarner culinary traditions. Throughout the year and especially during the summer months, numerous cultural, entertainment and sports events take place, enriching the experience of every visitor.

Thanks to its excellent transport connections, natural beauty, and diverse offer, Malinska remains a favourite destination for all those wishing to experience the authentic spirit of the island of Krk.



**Turistička zajednica Općine Malinska-Dubašnica**  
**Tourist board of the Malinska-Dubašnica Municipality**

Markat 1, HR 51511 Malinska  
+385 (0) 51 859 207

info@visitmalinska.com | www.visitmalinska.com



TURISTIČKA ZAJEDNICA OPĆINE  
**Malinska Dubašnica**

# Krk



Krk, grad i središte istoimenog otoka, jedno je od najstarijih urbanih naselja na Jadranu te važan kulturni, povijesni i turistički centar otoka. Smješten uz more, s očuvanom starom gradskom jezgrom, Krk nudi jedinstven spoj bogate baštine i suvremenog mediteranskog života.

Povijest grada ogleda se u brojnim spomenicima, među kojima se ističu gradske zidine, Frankopanski kaštel, katedrala Uznesenja Blažene Djevice Marije te arheološki ostaci iz rimskog i ranokršćanskog razdoblja. Uske kamene ulice, trгови i šetnice stvaraju poseban ambijent koji privlači posjetitelje tijekom cijele godine.

Krk je poznat po uređenim plažama, čistom moru i udornoj klimi, a okolica grada nudi brojne mogućnosti za aktivan odmor: pješaćenje, biciklizam i izlete u prirodu. Bogata gastronomska ponuda, temeljena na lokalnim namirnicama i tradiciji otočnog kraja, dodatno obogaćuje doživljaj boravka.

Tijekom cijele godine grad Krk živi kroz kulturne, zabavne i tradicijske manifestacije koje povezuju povijest, lokalni identitet i suvremeni turizam, čineći ga atraktivnom destinacijom za raznolike profile posjetitelja.

Krk, the town and administrative centre of the island, is one of the oldest urban settlements in the Adriatic and an important cultural, historical and tourist hub. Set by the sea and featuring a well-preserved historic centre, Krk offers a distinctive blend of rich heritage and contemporary Mediterranean life.

The town's history can be traced through its many landmarks, most notably the ancient city walls, the Frankopan Castle, the Cathedral of the Assumption of the Blessed Virgin Mary and archaeological remains from the Roman and early Christian periods. Narrow stone streets, lively squares and seaside promenades create a unique atmosphere that attracts visitors throughout the year.


Krk is renowned for its scenic beaches, crystal-clear sea, and pleasant climate, while the surroundings offer numerous opportunities for active holidays, including hiking, cycling and excursions into nature. A rich gourmet offer, rooted in local ingredients and the island culinary traditions, further enhances the overall experience.

All year round, the town of Krk comes alive with cultural, entertainment and traditional events that bring together history, local identity and modern tourism, making it an appealing destination for a wide range of visitors.



**Turistička zajednica Grada Krka**  
**City of Krk Tourist Board**



Vela Placa 1/1, HR 51500 Krk  
+385 (0) 51 220 226  
info@visitkrk.city | www.visitkrk.city



## Top staze Top trails



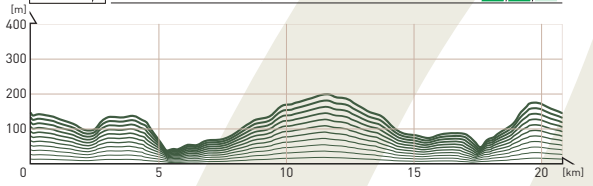
## U sjeni velikih hrastova In the shade of great oaks

 Milohnići - Brzac - Pinezići - Linardići - Milohnići 



425

↔ 20 km

↕ 377 m



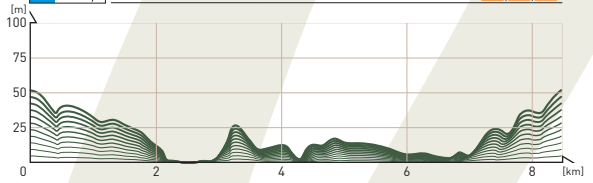
## Šetnja zelenim poluotokom A walk through the green Peninsula

 Krk - Prniba - Krk 

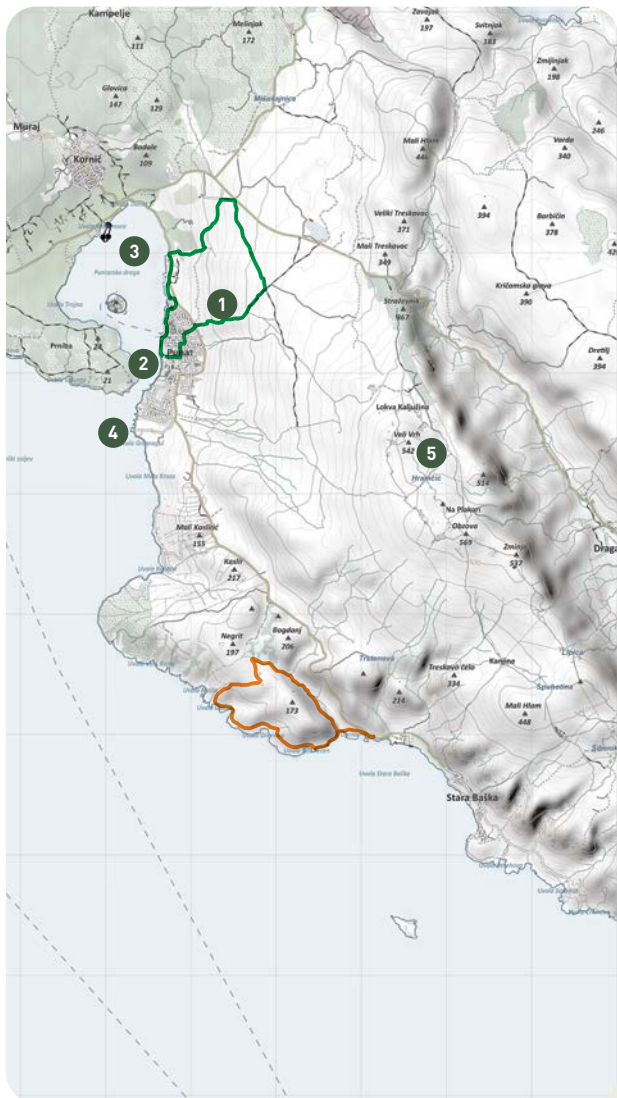
127

↔ 8,4 km

↕ 120 m

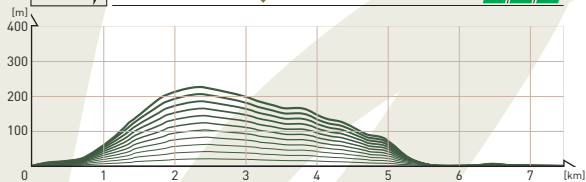


# Top staze Top trails



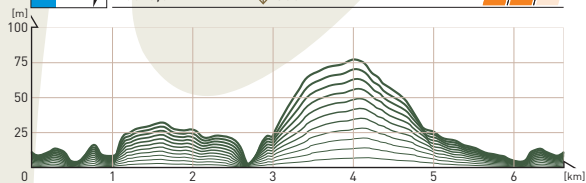
## Pastirski dir Shepard's trail

441 Puntat - Tri križi - Kalabrinj - Puntat B  
↔ 7,4 km    ↕ 250 m



## Štorija od boksa The bauxite story

146 Škrila - Mali/Veli Pečen - Velo čelo - Škrila H  
↔ 6,6 km    ↕ 300 m



# Punat



Punat se nalazi na jugozapadnom dijelu otoka Krka u jednoj od najzaštićenijih uvala Jadrana, te je poznat kao jedno od najvažnijih nautičkih središta na otoku Krku. Njegova duga tradicija pomorstva i brodogradnje snažno je oblikovala identitet mjesta, koje danas uspješno spaja autentičnost mediteranskog života i suvremenu turističku ponudu.

Posebnu vrijednost destinaciji daje otočić Košljun, smješten u središtu uvale, s franjevačkim samostanom, muzejima i bogatom prirodnom i kulturnom baštinom, do kojeg voze izletnički brodovi. Šetnice uz more, uredene plaže i blizina prirode čine Punat idealnim mjestom za opuštanje i boravak na otvorenom.

Punat nudi razvijenu turističku infrastrukturu, osobito u području nautike, uz raznovrsne smještajne kapacitete, kvalitetnu gastronomiju i brojne mogućnosti za aktivan odmor, poput pješačenja, bicikliranja i vodenih sportova. Tijekom godine održavaju se kulturne, zabavne i tradicijske manifestacije koje čuvaju lokalne običaje i obogaćuju boravak posjetitelja.


Spoj prirodnih ljepota, pomorske tradicije i gostoljubivosti čini Punat privlačnom destinacijom za miran, ali sadržajan odmor na otoku Krku.

Located in the south-western part of the island of Krk, in one of the most sheltered bays in the Adriatic, Punat is recognised as one of the island's most important nautical centres. Its long-standing maritime and shipbuilding tradition has strongly shaped the character of the town, which today successfully combines the authentic Mediterranean lifestyle with a modern tourist offer.

A true gem of the destination is the small island of Košljun, located in the centre of the bay. Home to a Franciscan monastery, museums and rich natural and cultural heritage, Košljun can be reached by excursion boats. Seaside promenades, inviting beaches and close contact with nature make Punat an ideal place for relaxation and enjoying the outdoors.

Punat offers a well-developed tourist infrastructure, particularly in the nautical sector, along with many accommodation options, quality gastronomy and numerous opportunities for active holidays, including hiking, cycling and water sports. Throughout the year, cultural, entertainment and traditional events take place, preserving local customs and enriching the visitor experience.

The combination of natural beauty, maritime heritage and a warm local welcome makes Punat an appealing destination for a peaceful yet fulfilling holiday on the island of Krk.



**Turistička zajednica Općine Punat**  
**Tourist board of the Punat Municipality**

Pod topol 2, HR 51521 Punat  
+385 (0) 51 854 860  
info@tzpunat.hr | www.tzpunat.hr



# Baška



Baška se nalazi na krajnje južnom dijelu otoka Krka i jedna je od najpoznatijih i najprepoznatljivijih turističkih destinacija na Kvarneru. Smještena u prostranoj pitoresknoj dolini, okružena kamenitim obroncima, ističe se dugom šljunčanom Velom plažom i kristalno čistim morem. Baška je kolijevka hrvatske pismenosti – u obližnjem Jurandvoru pronađena je Baščanska ploča, jedan od najvažnijih spomenika hrvatske kulture i jezika. Kulturno-povijesna baština prisutna je i u staroj gradskoj jezgri s uskim ulicama, tradicionalnim kućama i crkvama.

Baška je prepoznata kao vrhunska outdoor destinacija s više od 120 km označenih pješačkih i planinarskih staza, raznolikim biciklističkim stazama, s urednim penjaštima s brojnim smjerovima, atraktivnim ziplineom te tirkiznim morem idealnim za kajak, SUP, jedrenje i ronjenje.

Baška raspolaže bogatom turističkom infrastrukturom, raznovrsnim smještajem i kvalitetnom gastronomskom ponudom. Tijekom godine, a osobito ljeti, održavaju se kulturne, zabavne i tradicijske manifestacije, uz brojne aktivnosti za aktivni odmor, što Bašku izdiže iznad okvira klasične ljetne destinacije.

Baška is located in the southern part of the island of Krk and is one of the most popular tourist destinations in the Kvarner region. Set in a spacious, picturesque valley and surrounded by rocky hillsides, Baška is renowned for its long pebble beach, Vela Plaža, and crystal-clear sea. Baška is considered the cradle of Croatian literacy. Nearby, in Jurandvor, the famous Baška Tablet was discovered – one of the most important monuments of Croatian culture and language. The town's cultural and historical heritage is also evident in its old town centre, with narrow streets, traditional houses, and churches.

Baška is recognized as a top outdoor destination with more than 120 km of marked walking and hiking trails, diverse cycling routes, arranged climbing areas with numerous routes, an attractive zipline, and a turquoise sea ideal for kayaking, SUP, sailing, and diving.

Baška features a rich tourist infrastructure, a variety of accommodation options, and a quality gourmet offer. Throughout the year, and especially during the summer months, the town hosts cultural, entertainment, and traditional events, as well as active leisure activities, which elevate Baška beyond the confines of a classic summer destination.



**Turistička zajednica Općine Baška**  
**Tourist board of the Baška Municipality**

Kralja Zvonimira 114, HR 51523 Baška  
+385 (0) 51 856 817  
info@visitbaska.hr | www.visitbaska.hr



**TURISTIČKA ZAJEDNICA OPĆINE BAŠKA**  
**MUNICIPAL TOURISM OFFICE BAŠKA**



1



2



4



3

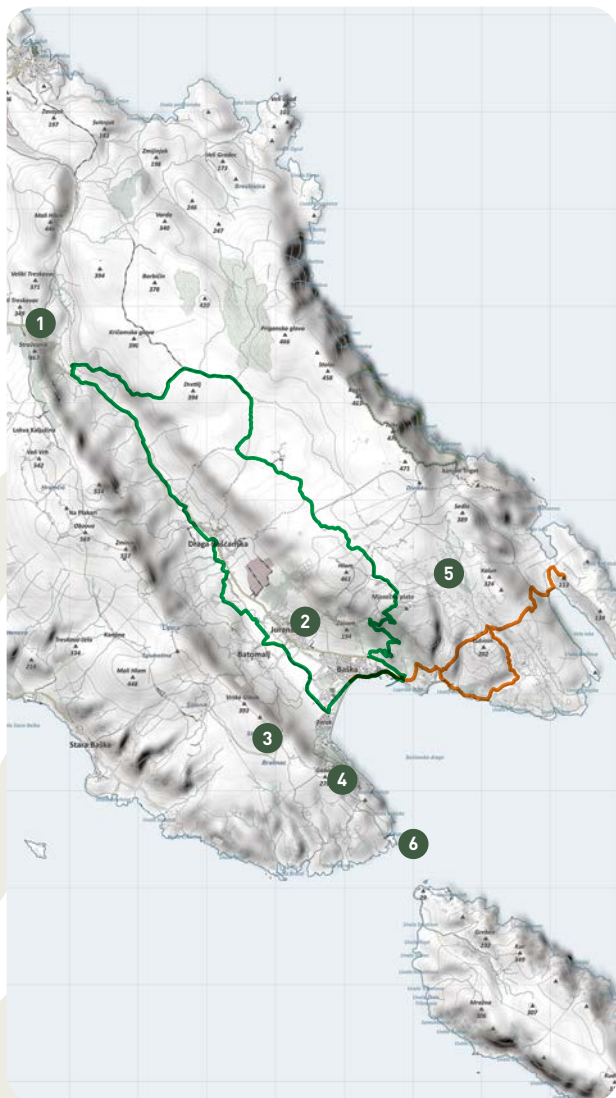


5

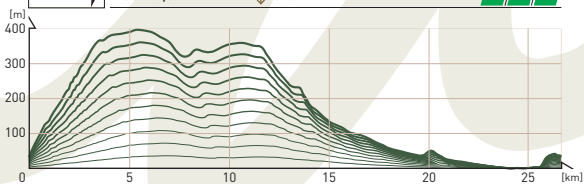


6

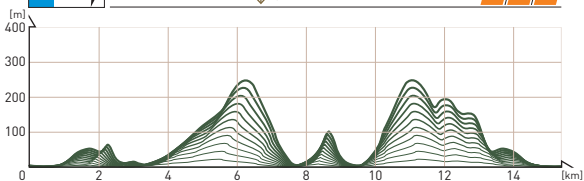
## Top staze Top trails



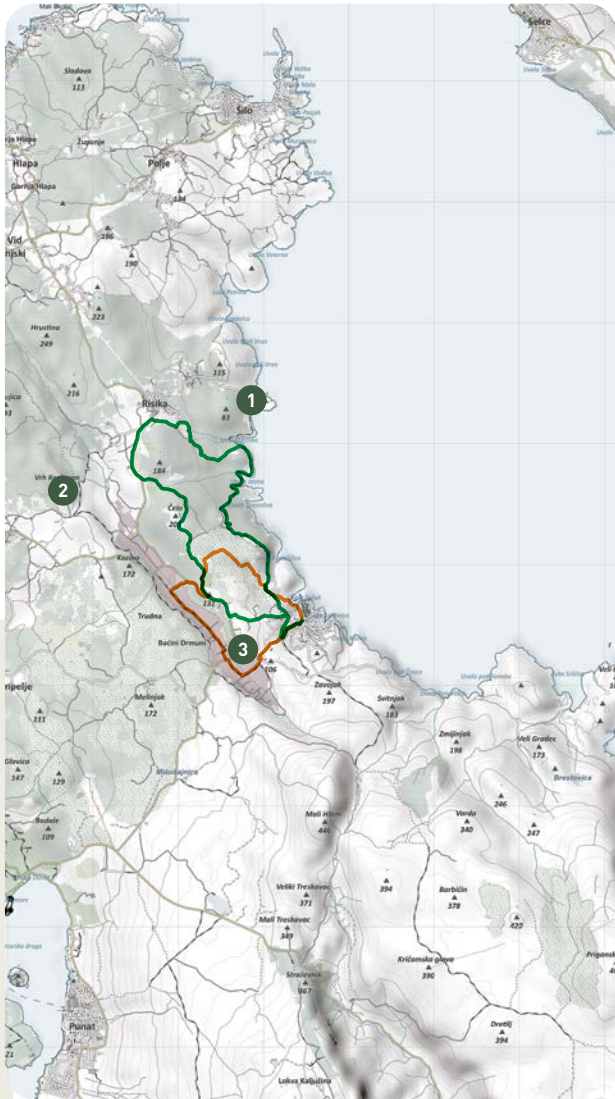
### Biciklom do Mjeseca Cycling to the Moon



### Kanjon Vrženica do uvale Male i Vele luke From Vrženica canyon to Mala and Vela luka bay

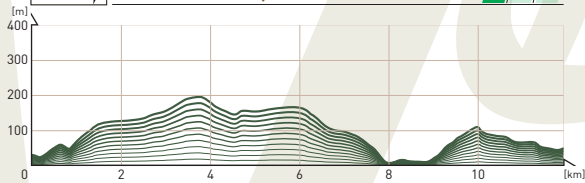


# Top staze Top trails




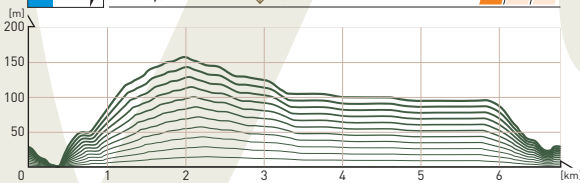
## Sveti Marek i morsk povjetarac Sveti Marek and the sea breeze

 Vrbnik – Riška – Sveti Marek – Vrbnik  
 ↔ 11,3 km    ↕ 353 m



## Put žlahtine Žlahtina trail

 185 Vrbnik – Črnikov – Vrbnik  
 ↔ 6,8 km    ↕ 182 m



# Vrbnik



Vrbnik je slikovito mjesto smješteno na strmoj stijeni iznad mora, na istočnoj obali otoka Krka. Poznat je po svojoj bogatoj glagoljaškoj tradiciji, vinogradarstvu i očuvanoj kulturnoj baštini. Uske kamene ulice, povijesne kuće i mirni trgovi stvaraju autentičan ambijent koji privlači posjetitelje željne mirnog i doživljajnog odmora.

Vrbnik je jedno od najvažnijih središta glagoljaštva, a u njemu se nalazi i jedna od najužih ulica na svijetu, simbol mjesta i nezaobilazna atrakcija. Kulturno-povijesna baština očituje se u brojnim crkvama, knjižnicama i arhivskoj građi koja svjedoči o višestoljetnoj pismenosti i identitetu ovoga kraja.

Mjesto je okruženo vinogradima u kojima se uzgaja autohtona sorta žlahtina, po kojoj je Vrbnik nadaleko poznat. Vinska tradicija i lokalna gastronomija važan su dio doživljaja destinacije. U podnožju mjesta nalaze se uređene plaže i skrivene uvale s kristalno čistim morem.

Tijekom godine Vrbnik živi kroz kulturne i tradicijske manifestacije koje njeguju lokalne običaje, glazbu i eno-gastronomiju. Spoj kulturne baštine, prirodnih ljepota i mirnog mediteranskog ugodaja čini Vrbnik posebnom i prepoznatljivom destinacijom na otoku Krku.

Vrbnik is a picturesque town perched on a steep cliff above the sea, on the eastern coast of the island of Krk. It is renowned for its rich Glagolitic tradition, long-standing viticulture and well-preserved cultural heritage. Narrow stone streets, historic houses and quiet squares create an authentic atmosphere that appeals to visitors seeking a peaceful and immersive holiday.

Vrbnik is one of the most important centres of Glagolitic heritage and is also home to one of the narrowest streets in the world—an iconic symbol of the town and a must-see attraction. Its cultural and historical legacy is reflected in numerous churches, libraries, and archival records that testify to centuries of literacy and a strong local identity.

The town is surrounded by vineyards where the indigenous grape variety Žlahtina is cultivated, for which Vrbnik is widely known. Wine tradition and local gastronomy are an essential part of the destination's experience. At the foot of the town, visitors will find scenic beaches and hidden coves with crystal-clear sea.

Throughout the year, a variety of cultural and traditional events celebrate local customs, music, wine and food. The harmonious blend of cultural heritage, natural beauty and a calm Mediterranean ambience makes Vrbnik a distinctive and memorable destination on the island of Krk.



**Turistička zajednica Općine Vrbnik**  
**Tourist board of the Vrbnik Municipality**

Placa Vrbničkog statuta 4, HR 51516 Vrbnik  
+385 (0) 51 857 479  
info@vrbnik.hr | www.vrbnik.hr



# Dobrinj



Dobrinj je mirno i autentično mjesto u unutrašnjosti otoka Krka, poznato po bogatoj kulturnoj baštini, glagoljaškoj tradiciji i očuvanom ruralnom ambijentu. Stari grad Dobrinj, podignut na brežuljku, odlikuju kamene kuće, uske ulice i trgovi koji svjedoče o dugoj povijesti i važnoj ulozi mjesta u razvoju pismenosti i kulture na otoku.

Područje Dobrinja i okolice obuhvaća niz manjih mjesta i obalnih uvala, među kojima se ističu Soline s plitkim morem i ljekovitim blatom, idealnim za obitelji i zdravstveni turizam. Spoj unutrašnjosti i obale pruža raznolike mogućnosti odmora, od mirnih šetnji i boravka u prirodi do kupanja u zaštićenim uvalama.

Dobrinj nudi autentična gastronomska iskustva temeljena na lokalnim namirnicama, tradicijskim receptima i domaćim proizvodima. Tijekom godine održavaju se kulturne i tradicijske manifestacije koje njeguju lokalne običaje, glazbu i baštinu.

Mir, priroda i očuvani identitet čine Dobrinj idealnom destinacijom za posjetitelje koji traže doživljaj izvornog otoka Krka, daleko od gužve, ali u blizini mora i svih sadržaja.

Dobrinj is a peaceful and authentic settlement in the inland part of the island, known for its rich cultural heritage, Glagolitic tradition and well-preserved rural character. The historic town of Dobrinj, set on a hilltop, is characterised by stone houses, narrow streets and small squares that bear witness to its long history and its important role in the development of literacy and culture on the island.

The wider Dobrinj area includes several smaller villages and coastal coves, most notably Soline. Known for its shallow waters and healing mud, Soline is especially suitable for families and health tourism. The combination of inland tranquillity and nearby coastline offers diverse holiday opportunities, from peaceful walks and outdoor activities to swimming in sheltered bays.

Dobrinj offers authentic gourmet experiences based on local ingredients, traditional recipes and homemade products. Throughout the year, cultural and traditional events take place, celebrating local customs, music and heritage.


Peace, nature and a well-preserved identity make Dobrinj an ideal destination for visitors seeking the true spirit of the island of Krk—away from the crowds, yet close to the sea and all essential amenities.




**Turistička zajednica Općine Dobrinj**  
**Tourist board of the Dobrinj Municipality**

Stara cesta bb, HR 51515 Šilo  
+385 (0) 51 852 107  
info@visitdobrinj.hr | www.visitdobrinj.hr

  
**DOBRINJ**



2




1



3



4

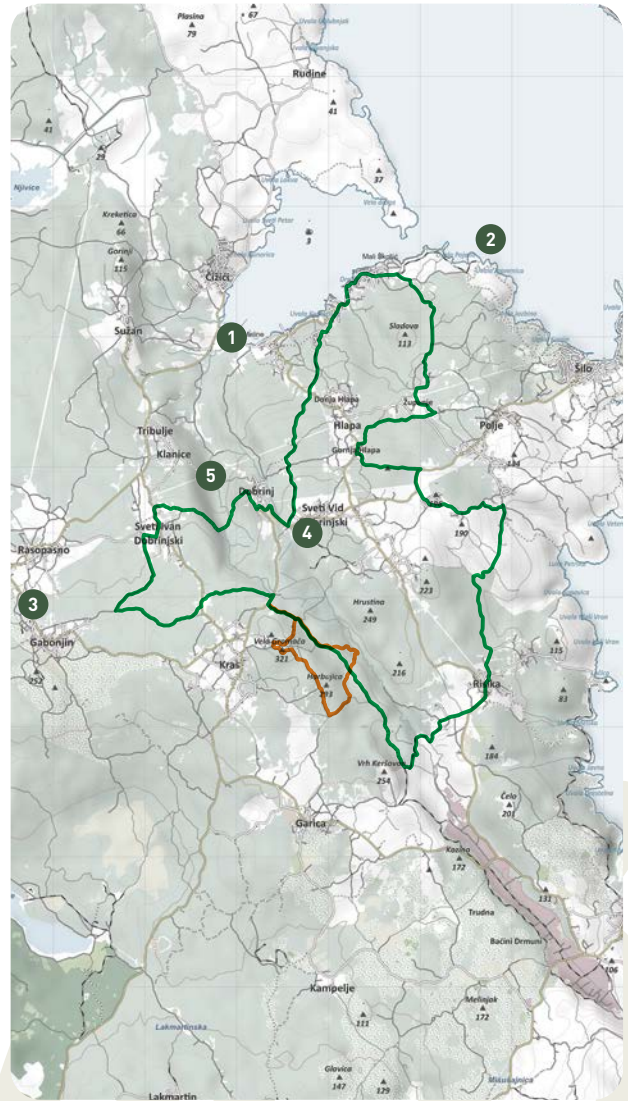


5



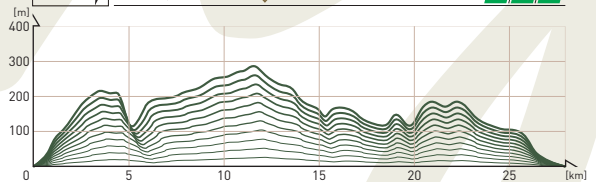
5

## Top staze Top trails



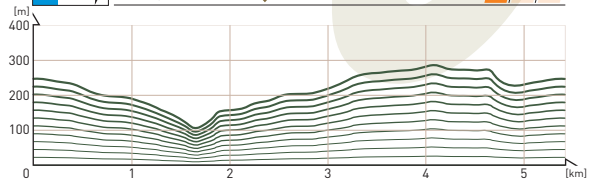
### Labirintima starih maslinarskih i pastirskih putova Meandering along centuries-old olive and shepherd paths

472 Klimno - Dobrinj - Risika - Žestilac - Klimno B  
↔ 27,5 km    ⬆ 673 m



### Začarana bodulska šuma Enchanted island forest

195 Sv. Josip - Vela Gromača - Dolovo - Sv. Josip H  
↔ 5,3 km    ⬆ 155 m









**Turistička zajednica Grada Krka**  
**City of Krk Tourist Board**

Vela Placa 1/1, HR 51500 Krk  
+385 (0) 51 220 226  
info@visitkrk.city | www.visitkrk.city



Camino Krk dio je poznate mreže hodočasničkih puteva sv. Jakova koji vode prema Santiagu de Compostela u Španjolskoj. Otok Krk postao je prepoznatljiv po svojoj jedinstvenoj verziji ovoga drevnog puta – Caminu Krk – prvom Caminu u Hrvatskoj, koji spaja prirodne ljepote, kulturno-povijesnu baštinu i duhovnu introspekciju.

Kružna ruta duga je više od 150 kilometara i povezuje drevne crkve, samostane, šumske staze, maslinike i slikovita otočna mjesta. Hodočasnik pritom dobiva svoju Camino putovnicu (Credencial), a na svakoj važnoj točki čeka ga pečat. Pečate može skupljati kao potvrdu prehodanog puta, dok se na završetku hodočašća izdaje posebna potvrda – Compostela.

Camino započinje u gradu Krku, prolazi kroz mjesta Malinsku, Njivice, Omišalj, Dobrinj, Vrbnik, Bašku i Pumat te završava kod crkve sv. Jakova u mjestu Kornić. Osim što nudi mir i duhovnu refleksiju, Camino Krk pruža i jedinstveno iskustvo upoznavanja bogate lokalne povijesti, glagoljaške baštine i otočne gastronomije.

Stazama Camino Krka može se hodati tijekom cijele godine. Idealna je to prilika za sve – bez obzira na dob, iskustvo ili religijski pripadnost – da se povežu sa sobom, prirodom i tradicijom.

Camino Krk nije samo fizički put, to je put srca, misli i otkrića. Dok korača kroz kamene uličice, uz miris borova i tišinu otočnih crkvice, svatko pronalazi svoj osobni razlog zašto se na njega upoće uputio.

Camino Krk is part of the renowned network of the Way of St James, the ancient pilgrimage routes leading to Santiago de Compostela in Spain. The island of Krk has become distinctive for its own unique interpretation of this historic path—Camino Krk—the first Camino route in Croatia, blending nature, heritage and spiritual reflection.

This circular route stretches over 150 kilometres, connecting ancient churches, monasteries, forest paths, olive groves and picturesque island towns. Pilgrims receive a Camino passport [Credencial], which is stamped at key points along the way as proof of the journey. Upon completing the pilgrimage, a special certificate—the Compostela—is awarded.

The route begins in the town of Krk and passes through Malinska, Njivice, Omišalj, Dobrinj, Vrbnik, Baška and Pumat, before ending at the Church of St James in Kornić. Beyond peace and spiritual introspection, Camino Krk offers a unique opportunity to discover the island's rich history, Glagolitic heritage and local gastronomy.

Camino Krk can be walked throughout the year. It is an ideal experience for everyone—regardless of age, experience, or religious affiliation—inviting walkers to reconnect with themselves, nature and tradition.

Camino Krk is not merely a physical journey; it is a journey of the heart, the mind and discovery. Walking through stone-paved streets, amid the scent of pine trees and the quiet of island chapels, pilgrims find their own reason for following this timeless path.



Dnevna ruta Daily route	Krk Brzac	Brzac Malinska	Malinska Omišalj	Omišalj Čičiži	Čičiži Vrbnik	Vrbnik Baška	Baška Kornić
Dužina Length	22,7 km	22,9 km	19 km	21 km	21,6 km	23,3 km	21,4 km
Uspón Ascent	+564 m	+452 m	+371 m	+343 m	+632 m	+730 m	+779 m
Spust Descent	-436 m	-585 m	-294 m	-419 m	-590 m	-756 m	-709 m
Najviša točka Highest point	232 m	137 m	83 m	103 m	266 m	397 m	569 m
Najniža točka Lowest point	1 m	1 m	0 m	0 m	0 m	13 m	0 m
Vrijeme obilaska Walking time	5:00 - 6:00 h	6:00 - 7:00 h	4:00 - 5:00 h	5:00 - 6:00 h	5:00 - 6:00 h	5:00 - 6:00 h	6:00 - 7:00 h
Vrsta terena Terrain type							

**Legenda**  
**Legend**

Cesta | Asphalt  
 Makadam | Gravel

Šumski put | Forest path  
 Pješčana plaža | Sandy beach

Krš | Rocky karst

## Outdoor aktivnosti na otoku Krku Outdoor activities on the island of Krk

Otok Krk zaslužio je status vrhunske outdoor destinacije bogatom ponudom aktivnosti na kopnu i moru. Osim prekrasne obale, netaknutih uvala i fascinarnog podmorja s potopljenim brodovima, otok nudi raznolik biljni i životinjski svijet. Istražite obalu kajacima i SUP-ovima, osjetite adrenalin na ziplineu ili se upustite u slobodno penjanje, trčanje, pješačenje i bicikliranje brojnim stazama.

With its wide range of activities on land and at sea, the island of Krk has earned a reputation as a top outdoor destination. Alongside its stunning coastline, unspoilt coves and fascinating underwater world with sunken shipwrecks, the island is home to diverse plant and wildlife. Explore the coast by kayak or SUP, feel the thrill of a zipline ride, or set off on an adventure along the island's many scenic trails perfect for climbing, running, hiking and cycling.



### Zipline

Adrenalinska vožnja ziplineom vodi vas iznad krošnji, krškog krajolika i kanjona s potokom. Duži od dva kilometra, smješten na prijevoju Treskavac nedaleko od Baške, dostupan je većini posjetitelja i zahtijeva minimalnu fizičku spremnost.

### Zipline

An adrenaline-filled zip line ride takes you above treetops, rugged karst landscapes and a canyon carved by a small stream. Stretching over two kilometres and located at the Treskavac pass near Baška, it is accessible to most visitors and requires only a basic level of physical fitness.



### Slobodno penjanje

Baška i južni dio otoka nude idealne uvjete za penjanje. Četiri sportska penjalšta – Portafortuna, Belove stene, Bag i Bunculuka – nude više od 180 opremljenih smjerova različitih težina, uz impresivan pogled na baščansku dolinu.

### Freeclimbing

Baška and the southern part of the island offer ideal conditions for climbing enthusiasts. Four sports climbing areas – Portafortuna, Belove Stene, Bag and Bunculuka – feature more than 180 equipped routes of varying difficulty, all set against the impressive backdrop of the Baška Valley.



### Jedrenje

Kvarnerski zaljev idealan je za nautičare – zaštićen od jakih vjetrova, s mirnim uvalama i prekrasnim krajolicima. Krčki akvatorij pruža savršene uvjete, a brojne luke i marine idealnu kulisu za odmor. Istražite arhipelag i doživite nezaboravno jedriličarsko iskustvo u bilo koje doba godine.



### Sailing

The Kvarner Bay is an ideal destination for sailors – sheltered from strong winds, with calm coves and beautiful landscapes. The waters around Krk offer excellent sailing conditions, while numerous harbours and marinas provide the perfect setting for rest and relaxation. Explore the archipelago and enjoy unforgettable sailing, any time of year.



### Wakeboard

Wakeboard u Puntarskoj dragi između Krka i Punta pruža uzbuđljivo iskustvo. Wakeboard Cable Krk nudi vožnju i skijanje na vodi uz moderan 650-metarski ski-lift. Povedite obitelj i prijatelje, uživajte u ljetnoj atmosferi, a najmlađi se mogu pridružiti školi wakeboarda.



### Wakeboarding

Wakeboarding in the Puntarska Draga bay, between the towns of Krk and Punat, offers an exciting experience on the water. Wakeboard Cable Krk features a modern 650-metre cable lift for wakeboarding and water skiing. Bring your family and friends and enjoy the vibrant summer atmosphere. Younger visitors can take their first steps at the wakeboard school.



### Kayaking

Najljepši način za istražiti razvedenu obalu i netaknutu prirodu je kajak. Otkrivajte skrivene uvale, pitoreskna naselja s morske strane i plaže dostupne samo s mora. Lagano veslanje uz šum valova i okus soli pruža osjećaj slobode i novi pogled na otok.



### Kayaking

One of the most beautiful ways to explore the indented coastline and unspoilt nature of the island is by kayak. Discover hidden coves, picturesque seaside villages and beaches accessible only from the sea. Gentle paddling to the sound of the waves and the taste of salt in the air brings a true sense of freedom and a completely new view of the island.





### Ronjenje

Kristalno čisto more otoka Krka okružuje razvedenu obalu prepunu otočića, podvodnih stijena, špilja i olupina. Posebno su atraktivna mjesta oko otoka Mali Plavnik, Plavnik i Prvić te olupina grčkog motornog broda Peltasis. Urone možete istraživati samostalno ili uz licenciranog vodiča.



### Diving

The crystal-clear waters surrounding the island of Krk reveal a captivating underwater world of indented shores, small islets, submerged cliffs, caves and shipwrecks. Some of the most attractive dive sites are around the islands of Mali Plavnik, Plavnik and Prvić, as well as the wreck of the Greek cargo ship Peltastis. These fascinating dive locations can be explored independently or with a licensed instructor.

### Windsurfing

Uvale i plaže otoka Krka kriju idealne lokacije za surfanje. Držeći balans na dasci i prateći ritam vjetra, pronadite svoj idealan val. Blagi valovi i česti vjetrovi omogućuju brzo savladavanje vještina i uživanje u životu u pokretu.



### Windsurfing

The coves and beaches of the island of Krk offer ideal spots for surfing. Find your balance on the board, follow the rhythm of the wind and discover your perfect wave. Excellent conditions make it easy to master the basics and fully enjoy the freedom of windsurfing.



## Nuditelji usluga Service providers

### Omišalj

#### Riki

**B**

Kralja Tomislava 57, Njivice  
+385 (0) 98 713 546  
riki@post.t-com.hr  
www.riki.hr

#### Sportmar

**B**

Primorska cesta bb, Njivice  
+385 (0) 99 428 18 22  
predrag.mihaljevic77@gmail.com  
www.sportmar.hr

#### Ronilački centar Pelagos

**D**

Primorska cesta 30, Njivice  
diving.pelagos@gmail.com  
www.pelagos-diving.com

#### Bike box

**B**

Primorska cesta 2, Njivice  
+385 (0) 98 928 59 56  
loren.kolic@gmail.com

#### Backpack adventure travel

**K**

+385 (0) 99 199 02 20  
backpack.hr@gmail.com  
www.backpack.hr

### Malinska

#### B.O. Malinska

**K**

Obala 9 (Portić)  
+385 (0) 91 185 81 40  
franko.kraljic@ri-t.com.hr

#### Chiara

**B**

Dubašljanska 92, Malinska  
+385 (0) 91 514 86 35  
jasna.karabaic@gmail.com

#### Adrius Krk

**B**

Jaz, parkiralište Markat  
+385 (0) 91 595 92 78  
adrius.krk@gmail.com

#### GrL'Ca

**B**

+385 (0) 91 604 77 45  
dragan@grlca.com  
www.grlca.com

#### Krk bike

**B**

Parkiralište Markat  
www.ekootokkrk.hr/krk-bike

#### Rukavina rentals

**B**

Dubašljanska 19  
+385 (0) 99 356 99 67  
rukavina-damir@web.de

#### Nautika M

**K**

Plaža Haludovo, Malinska  
+385 (0) 98 260 049

#### Lucy's paddling paradise

**K**

Uvala Draga, Malinska  
+385 (0) 91 942 82 11

### Krk

#### Wakeboard center cable Krk

**W**

Prvo more na Dunatu, Krk  
+385 (0) 91 262 73 02  
varna@wakeboarder.hr  
www.wakeboarder.hr

#### Brodogradilište Krk d.o.o.

**D**

Lukobran 10, Krk  
+385 (0) 91 933 48 37  
brodogradiliste.krk@optinet.hr  
www.brodogradiliste-krk.hr

#### I.R.T.D.A. d.o.o. Correct diving Glavotok

**D**

Brzac 33, Krk  
+385 (0) 91 796 46 56  
info@kvarnerline.com  
www.correct-diving.com

#### Diver Krk

**D**

Braće Juras 9, Krk  
info@diver-krk.hr  
www.diver-krk.hr

#### Diving centar Krk Fun diving Krk

**D**

Braće Juras 3, Krk  
+385 (0) 51 222 563  
info@fundivingkrk.de  
www.fundivingkrk.de

#### Morski mjehurić d.o.o.

**D**

Sveti Marki 128, Linardići, Krk  
buborek@buborek.hu  
www.buborek.hu

#### Bios

**D**

Senjska bb, Krk  
+385 (0) 91 505 33 91

#### Pine diver

**D**

Vršak 66, Pinezići  
+385 (0) 98 408 175  
pine-diver1@yahoo.com

#### Riba T

**D**

Put sv. Fuske, Pinezići  
+385 (0) 91 530 16 92  
anton.zuzic1@t-com.hr  
www.diving-zuzic.com

#### Styria Guenis diving center

**D**

Dubrovačka 10, Krk  
+385 (0) 98 915 21 09  
info@styria-gueni.com  
www.styria-guenis-diving-center.com

#### Bike sport shop "Speed"

**B**

Šet. sv. Bernardina 3, Krk  
+385 (0) 91 501 71 58  
info@bikeshopspeed.com  
www.bikeshopspeed.com

#### Cycling union Krk

**B**

Omišljanska 14, Krk  
+385 (0) 99 672 04 24  
info@cyclingunionkrk.com  
www.cyclingunionkrk.com

#### Dive center Krk

**D**

Dunat 50, Kornić  
+385 (0) 98 905 94 76  
info@dive-center-krk.de  
www.dive-center-krk.de

#### Bike centar Krk

**B**

Vlade Tomašića 38, Krk  
+385 (0) 91 538 10 42  
info@infinitas.sport@gmail.com

#### Rent a bike by Island Union

**B**

Narodnog preporoda 49, Krk  
+385 (0) 99 468 94 40

#### Anakin adventures

**B**

Slavka Nikolića 36a, Krk  
+385 (0) 98 714 337  
info@anakin.hr  
www.anakin-adventures.com

### Punat

#### Oliga dive center

**D**

Obala 11a, Punat  
+385 (0) 91 119 28 17  
edioliga@gmail.com

#### Hang-loose diving

**D**

Krčka 34, Punat  
+385 (0) 91 541 41 23  
info@hang-loose-diving.de  
www.hang-loose-diving.de

#### Podvodni gusarski park

**D**

Plaža Punta de bij  
+385 (0) 98 226 243  
underwaterpiratepark@gmail.com

#### IN2THE Bar&Kitchen&Shop

**D**

Obala 73, Punat  
+385 (0) 91 455 91 99  
manuellincic@gmail.com

#### Cycling Union Krk

**B**

Marina Punat  
+385 (0) 99 672 04 24  
cvele3@gmail.com  
www.cyclingunionkrk.info

#### Aquapark "Miks"

**AP K**

Plaža Punta de bij  
+385 (0) 99 212 12 34  
sinisakara@hotmail.com

#### Obrt B&B

**JS B P**

Plaža Punta de bij  
+385 (0) 99 500 22 04  
jerkovic.mare@gmail.com

#### Zabavni dvorac Tobogan

**AP**

Plaža Punta de bij  
+385 (0) 51 854 588

#### Falkensteiner Hotel PARK

**B**

+385 (0) 51 655 800  
parkpunat@reservations.  
falkensteiner.com

### Baška

#### Bike Guru rent&tour

**B**

Sunny Baška Hotel by Valamar  
+385 (0) 92 406 15 95  
info@bikeguru.info  
www.bikeguru.info

#### Zen brigada j.d.o.o.

**B K**

Kralja Tomislava 2, Baška  
+385 (0) 99 209 82 11  
zenbrigada@gmail.com  
www.zenadventures.com

#### Anima adventures

**C**

Braće Bačić 30, Rijeka  
+385 (0) 95 902 26 07  
elvis@anima-adventures.com  
www.anima-adventures.com

#### Squatina diving

**D**

Zarok bb, Baška  
+385 (0) 99 336 22 23  
info@squatina diving.com  
www.squatina diving.com

#### Zipline Edison

**Z**

Treskavac  
+385 (0) 98 626 061  
igor.adventureturns@gmail.com

## Rent a kayak & SUP K

Palada 12, Baška  
+385 (0) 99 344 77 91

## Wind water sports WS

Pod Marjan, Baška  
+385 (0) 92 125 15 07  
windwatersports@gmail.com

## Vrbnik

### Ronilački centar Dive loft Krk D

Namori 4, Vrbnik  
+385 (0) 98 905 94 76  
info@dive-loft-krk.com  
www.dive-loft-krk.com

### Garica Rent&Explore B

+385 (0) 95 567 65 87  
garicarentexplore@gmail.com

## Dobrinj

### Ronilački centar "Neptun" D

Lokvišća 12d, Šilo  
+385 (0) 51 604 404  
info@neptun-silo.com  
www.neptun-silo.com

### Ronilački klub "Modrulj" D

Pećine 27, Šilo  
+385 (0) 98 188 16 25  
modrulj@modrulj.hr  
www.modrulj.hr

### Cool Šilo apartments d.o.o. B

Jasenovica 62a, Šilo  
+385 (0) 99 497 22 24  
office@cool-silo.com  
www.cool-silo.com

## Legenda Legend

- H Hodanje | Hiking
- R Trčanje | Running
- NW Nordijsko hodanje | Nordic walking
- B Biciklizam | Cycling
- B Rent a boat
- K Rent a kayak
- W Wakeboard
- AP Akvapark | Aquapark
- JS Jet ski
- P Padobran | Parachute
- WS Windsurf
- S Jedrenje | Sailing
- SW Plivanje | Swimming
- D Ronjenje | Diving
- C Slobodno penjanje | Free climbing
- Z Zipline

## Olivia & Navy B

Donje selo 65, Polje  
+385 (0) 91 152 97 57  
masa.frkovic@gmail.com  
www.apartments-olivia-navy.com

### Pansion Restoran Riviera Silo B

Pećine 19, Šilo  
+385 (0) 99 430 16 21  
zcrepulj@gmail.com  
www.pansion-riviera-silo.com



Naziv manifestacije Event's name	Aktivnost Activity	Lokacija Location
<b>Travanj   April</b>		
Adria spring trail	<span style="background-color: #f4a460; padding: 2px;">H</span> <span style="background-color: #f4a460; padding: 2px;">R</span>	Omišalj
Krk Granfondo	<span style="background-color: #4caf50; padding: 2px;">B</span>	Punat
4Islands Epic	<span style="background-color: #4caf50; padding: 2px;">B</span>	Baška
Njivice Outdoor Weekend	<span style="background-color: #f4a460; padding: 2px;">H</span> <span style="background-color: #f4a460; padding: 2px;">R</span> <span style="background-color: #4caf50; padding: 2px;">B</span>	Njivice
Storytelling pješačke ture	<span style="background-color: #f4a460; padding: 2px;">H</span>	Krk
Local Bike Sightseeing Tours	<span style="background-color: #4caf50; padding: 2px;">B</span>	Krk
<b>Svibanj   May</b>		
Hodit, čakulat i Dobrinjštinu upoznat	<span style="background-color: #f4a460; padding: 2px;">H</span>	Dobrinj
Prvomajska biciklijada	<span style="background-color: #4caf50; padding: 2px;">B</span>	Punat
Daddyhood festival	<span style="background-color: #f4a460; padding: 2px;">R</span> <span style="background-color: #4caf50; padding: 2px;">B</span>	Punat
Crna ovca	<span style="background-color: #f4a460; padding: 2px;">H</span> <span style="background-color: #4caf50; padding: 2px;">B</span>	Baška
Croatia cup	<span style="background-color: #4caf50; padding: 2px;">S</span>	Punat
Alpe Adria sailing week		
Kup Hrvatskog primorja: navigacijska regata krstaša Baška - Senj	<span style="background-color: #4caf50; padding: 2px;">S</span>	Baška
Storytelling pješačke ture	<span style="background-color: #f4a460; padding: 2px;">H</span>	Krk
Storytelling pješačke ture	<span style="background-color: #f4a460; padding: 2px;">H</span>	Omišalj
Local Bike Sightseeing Tours	<span style="background-color: #4caf50; padding: 2px;">B</span>	Krk
<b>Lipanj   June</b>		
Preplavaj Valu	<span style="background-color: #4caf50; padding: 2px;">SW</span>	Dobrinj
Adriatic Depth Trophy	<span style="background-color: #4caf50; padding: 2px;">D</span>	Krk
<b>Srpanj   July</b>		
Amaterski plivački maraton Vrbnik - Risika	<span style="background-color: #4caf50; padding: 2px;">SW</span>	Vrbnik
<b>Kolovoz   August</b>		
Kup Dubašnice Dubašnica Cup	<span style="background-color: #4caf50; padding: 2px;">S</span>	Malinska
Krčka jedra regata tradicijskih brodica	<span style="background-color: #4caf50; padding: 2px;">S</span>	Krk
Omišljanska regata regata krstaša	<span style="background-color: #4caf50; padding: 2px;">S</span>	Omišalj
Krčka jedra OPEN regata krstaša	<span style="background-color: #4caf50; padding: 2px;">S</span>	Krk
<b>Rujan   September</b>		
Homo na jidra	<span style="background-color: #4caf50; padding: 2px;">S</span>	Malinska
Biciklijada Osvoji crni biser	<span style="background-color: #4caf50; padding: 2px;">B</span>	Punat
Love Trails Croatia	<span style="background-color: #f4a460; padding: 2px;">R</span>	Baška
Storytelling pješačke ture	<span style="background-color: #f4a460; padding: 2px;">H</span>	Omišalj
Local Bike Sightseeing Tours	<span style="background-color: #4caf50; padding: 2px;">B</span>	Krk
<b>Listopad   October</b>		
MTB enduro Punat	<span style="background-color: #4caf50; padding: 2px;">B</span>	Punat
Regata Dolomythi Cup	<span style="background-color: #4caf50; padding: 2px;">S</span>	Punat
Baška Outdoor Festival	<span style="background-color: #f4a460; padding: 2px;">H</span> <span style="background-color: #f4a460; padding: 2px;">R</span> <span style="background-color: #f4a460; padding: 2px;">NW</span> <span style="background-color: #4caf50; padding: 2px;">B</span>	Baška
CRO race	<span style="background-color: #4caf50; padding: 2px;">B</span>	Krk
<b>Studeni   November</b>		
Malinska Outdoor Weekend	<span style="background-color: #f4a460; padding: 2px;">H</span> <span style="background-color: #f4a460; padding: 2px;">R</span> <span style="background-color: #f4a460; padding: 2px;">NW</span> <span style="background-color: #4caf50; padding: 2px;">B</span>	Malinska
<b>Prosinac   December</b>		
Local Bike Sightseeing Tour	<span style="background-color: #4caf50; padding: 2px;">B</span>	Krk
Put do okusa Krka		
Travel to Taste Krk - gastro storytelling pješačka tura	<span style="background-color: #f4a460; padding: 2px;">H</span>	Krk
EPIC RIDES Krk Winter Special	<span style="background-color: #4caf50; padding: 2px;">B</span>	Krk



  
OTOK  
**KRK**

 Kvarner  
Outdoor

  
**CROATIA**  
Full of life



PRIMORJE-GORSKI  
KOTAR COUNTY  
EUROPEAN REGION  
OF SPORT 2026 **SPICE UP  
YOUR LIFE  
WITH SPORTS**